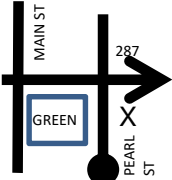
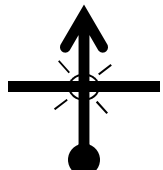
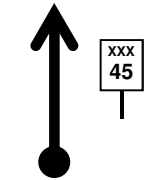
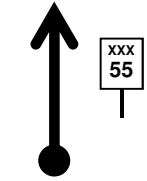

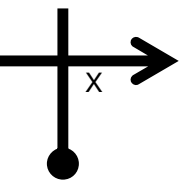
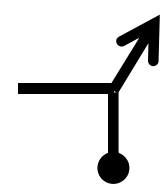









FROM GREEN in Wellsboro			DIST 7.93	PAGE 1	
TO ATC1 - ODO Run			TRANSIT 25 MIN	OF 2	
1	0.00	0.00		Zero ODO at STOP Onto South 287 Speed limit is 30	7.93
2	0.17	0.17		Cross GRANT ST Speed Limit is 30	7.76
3	0.60	0.43		Speed Limit 45	7.33
4	1.13	0.53		Speed Limit 55	6.80
5	2.06	0.92		SHUMWAY HILL RD Speed Limit is 25	5.87
6	2.77	0.71		Speed Limit 40	5.16
7	4.73	1.96		ANTRIM RD Speed Limit 40	3.20
miles to next instruction		0.49	WMWR 2017	SCCA RallySprint	

FROM GREEN in Wellsboro			DIST 7.93	PAGE 2
TO ATC1 - ODO Run			TRANSIT 25 MIN	OF 75
1	5.22	0.49		Speed Limit 40 2.71
2	6.74	1.52		Speed Limit 45 1.19
3	6.97	0.23		Pass HUNTERS RD Speed Limit 45 0.96
4	7.82	0.85		HUNTERS RD 0.11
5	7.87	0.05		0.06
6	7.88	0.01		Control Zone - Yellow Clock 0.05
7	7.93	0.05		ATC 1 - Red Clock Waste Management I N 41 39.091' W77 15.816' 0.00

miles to next instruction	WMWR 2017	SCCA RallySprint
---------------------------	------------------	-------------------------